GENERAL NOTES

1. EXISTING CONDITIONS AND TOPOGRAPHIC SURVEY DATA FROM PLAN TITLED "BRUNSWICK ELEMENTARY, SITE GRADING AND DRAINAGE PLAN(SHEET C-102)" BY ATLANTIC RESOURCE CONSULTANTS, DATED 8-24-18.
2. ANY DISCREPANCIES BETWEEN DRAWINGS, DETAILS, NOTES AND SPECIFICATIONS SHALL BE IMMEDIATELY REPORTED TO THE LANDSCAPE ARCHITECT FOR FURTHER DIRECTION AND RESOLUTION BEFORE ADDITIONAL WORK PROCEEDS.
3. CONTRACTOR SHALL VERIFY ALL DIMENSIONS AND GRADES ON THE GROUND. ANY DISCREPANCIES SHALL BE REPORTED IMMEDIATELY TO THE LANDSCAPE ARCHITECT FOR DIRECTION AND RESOLUTION PRIOR TO ANY FURTHER WORK.
4. CONTRACTOR SHALL FIELD VERIFY LOCATION AND DEPTH OF ALL EXISTING UTILITIES WITH THE APPROPRIATE UTILITY COMPANIES PRIOR TO EXCAVATION OF OR INSTALLATION OF ANY PART OF THIS WORK. THE CONTRACTOR IS SPECIFICALLY CAUTIONED THAT THE LOCATION AND/OR ELEVATION OF EXISTING UTILITIES AS SHOWN ON THESE PLANS IS BASED ON RECORDS OF THE VARIOUS UTILITY COMPANIES AND WHERE POSSIBLE. MEASUREMENTS TAKEN IN THE FIELD. THE INFORMATION IS NOT TO BE RELIED ON AS BEING COMPLETE. THE CONTRACTOR MUST CALL THE APPROPRIATE UTILITY COMPANY AT LEAST 48 HOURS BEFORE ANY EXCAVATION TO REQUEST EXACT FIELD LOCATIONS OF UTILITIES. IT SHALL BE THE RESPONSIBILITY OF THE CONTRACTOR TO RELOCATE ALL EXISTING UTILITIES WHICH CONFLICT WITH THE PROPOSED IMPROVEMENTS SHOWN ON THE PLANS.
5. CONTRACTOR SHALL NOTIFY DIG SAFE (1-888-344-7233) PRIOR TO EXCAVATION.
6. CONTRACTOR SHALL AVOID ALL AREAS NOT REQUIRING GRADING. CONTRACTOR SHALL NOT DISTURB THESE AREAS AND SHALL PRESERVE EXISTING VEGETATION.
7. CONTRACTOR SHALL LOAM AND SEED ALL GRADED AND DISTURBED AREAS NOT OTHERWISE IMPROVED.
8. MAINTAIN MANUFACTURER RECOMMENDED SAFETY SURFACED ZONE AROUND ALL PLAY EQUIPMENT.
9. LOG EDGING SHALL BE ROT RESISTANT VARIETIES SUCH AS CEDARS, BLACK LOCUST AND WHITE OAK OR APPROVED EQUAL.
10. BOULDERS SHALL BE 1.5'-3' IN DIAMETER AND FREE OF EXPOSED SHARP EDGES. BURY 1/3 OF BOULDER.
11. INSTALL EQUIPMENT PER MANUFACTURERS RECOMMENDATIONS. ALL FOOTINGS SHALL EXTEND 4' MIN BELOW GRADE. COORDINATE LAYOUT WITH PROJECT LANDSCAPE ARCHITECT.
12. PROVIDE SMOOTH TRANSITION WHERE NEW WORK MEETS EXISTING.
13. WOOD PLAY STRUCTURES SHALL BE UNDER SEPARATE CONTRACT. ITEMS UNDER SEPARATE CONTRACT INCLUDE THE FOLLOWING:
    - -WOOD TEEPEE (2)-EAST + WEST SIDES
    - -WOOD PLAY BOAT (WEST)
    - -WOOD TREE FORT (EAST)
    - -MUD KITCHEN (2) -PRE-K + EAST

LEGEND

	EXISTING	PROPOSED
CHAIN LINK FENCE		
CATCH BASIN	CB	
LIGHT POLE		
WOOD STOCKADE FENCE	X	
DECIDUOUS TREE		
EVERGREEN TREE		
SHRUB		
VERTICAL LOG EDGING		
LOG /BOUDER EDGING		
12" DEPTH WOOD FIBER SAFETY SURFACE		

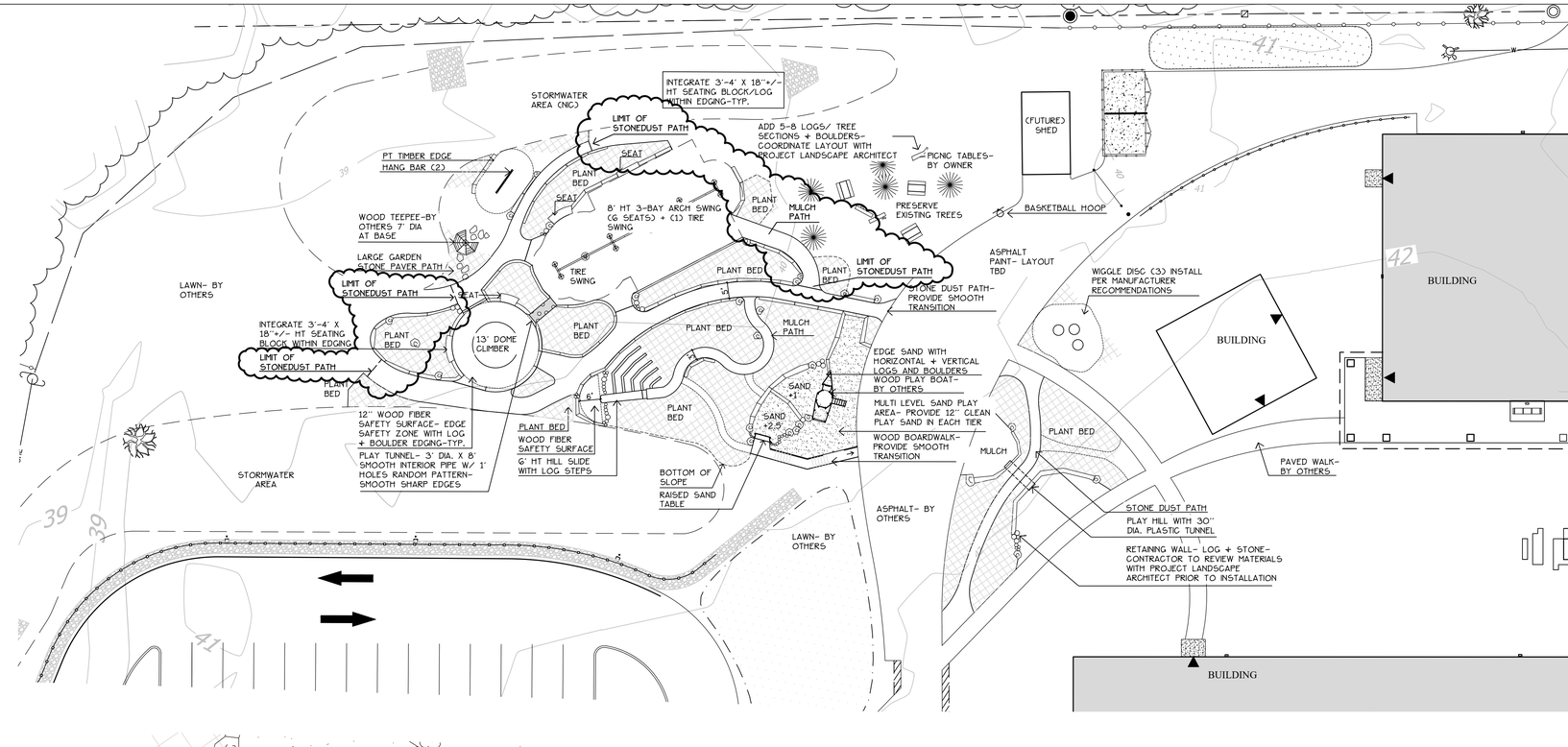

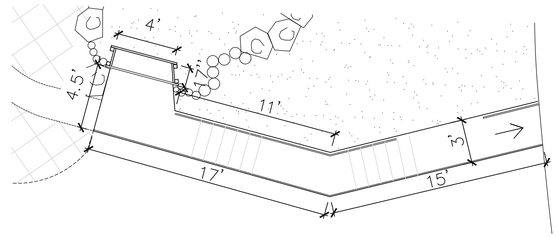

3 L2 WOOD BOARDWALK
SCALE: 1"=5'

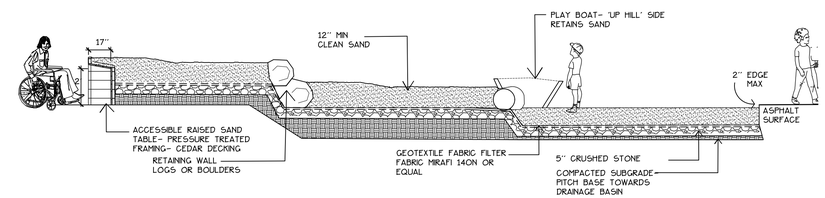

7 L2 TIERED SAND AREA SECTION
SCALE: 1"=4'

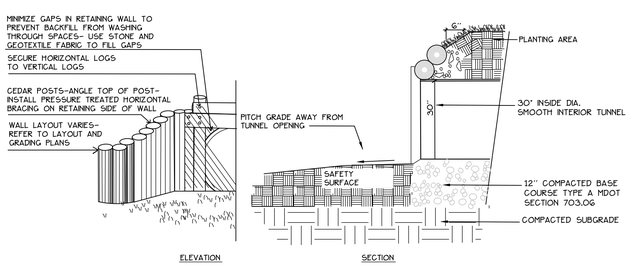

1 L2 VERTICAL LOG RETAINING WALL AT TUNNEL
NOT TO SCALE

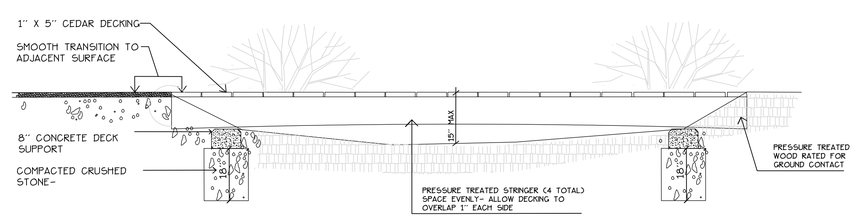

4 L2 WOOD BOARDWALK
NOT TO SCALE

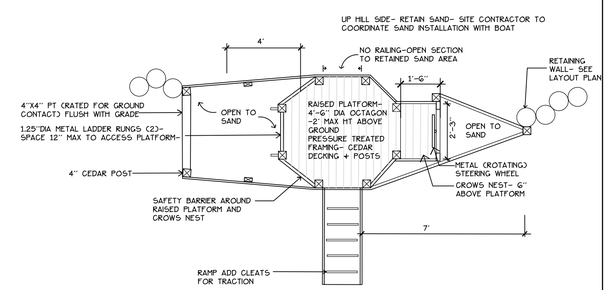

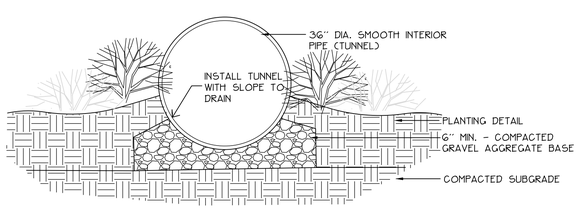

2 L2 PLAY TUNNEL (PLANTED)
NOT TO SCALE

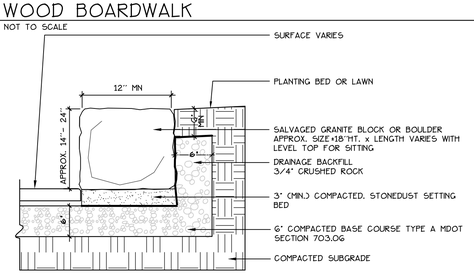

5 L2 SEATING BLOCK
NOT TO SCALE

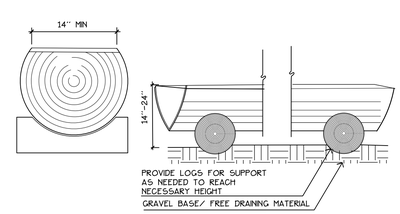

6 L2 SEATING LOG
NOT TO SCALE

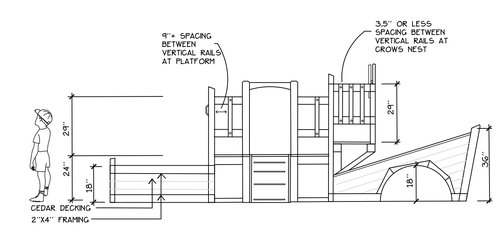

8 L2 PLAY BOAT (SAND AREA)- BY OTHERS
SCALE: 1"=3'

Prepared For:

Brunswick School Dept.
46 Federal Street
Brunswick, Maine

Prepared By:

Sashie Misner
ME licensed landscape architect

Portland, Maine 04103
phone: (207) 406. 0734
email: semisner@gmail.com

Kate Furbish Playground

75 Jordan Avenue, Brunswick, Maine

Date: MARCH 17, 2020

Issued For: BIDDING

Revisions:
4-10-20: Limit of stonedust path

Reproduction or reuse of this document without the expressed written consent of Sashie Misner is prohibited.

Title: PLAYGROUND LAYOUT PLAN (WEST)

Scale: 1"=20'

0 10 20 40 ft.

North:

Sheet No.: L2